



KEY

- *  CRUSHER RUN
- *  BOULDER

ROAD








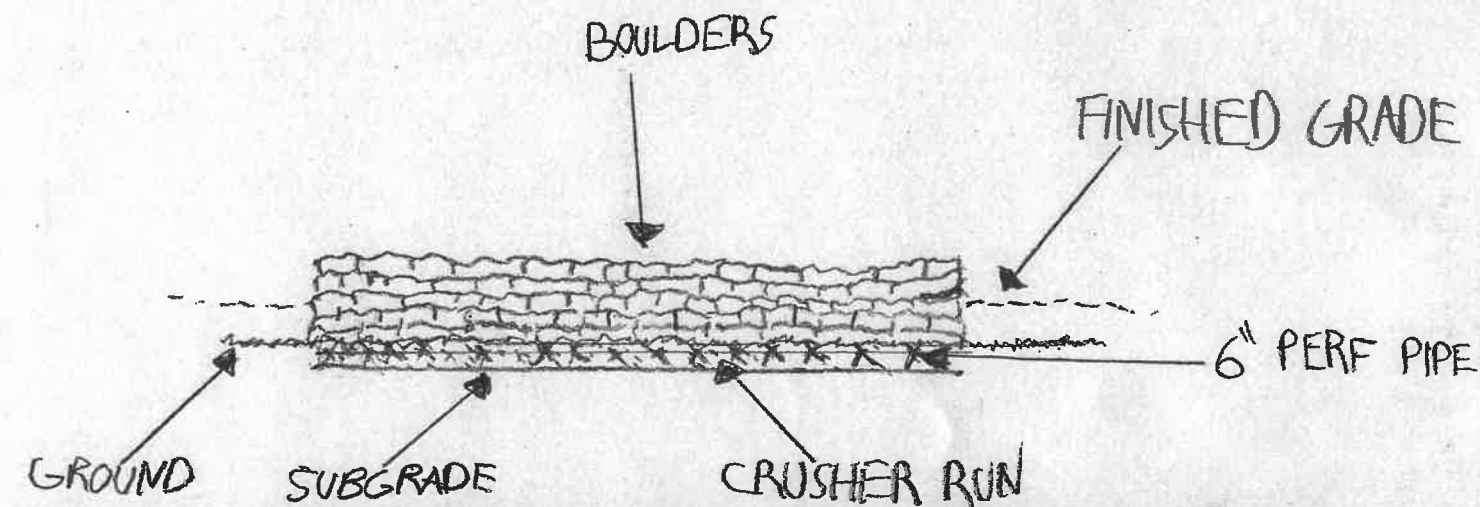
GOODCHILD PROPERTY 1"=10'
1419 THORNTON HEIGHTS

ENGINEERED RETAINING WALL PLAN VIEW



KEY

- * ~~XXXXX~~ 6" PERF PIPE
- *  BOULDERS BEHIND CRUSHER RUN
- *  CRUSHER RUN
- *  SUBGRADE SOIL
- *  GROUND BEFORE BACKFILL
- *  FINISHED GRADE

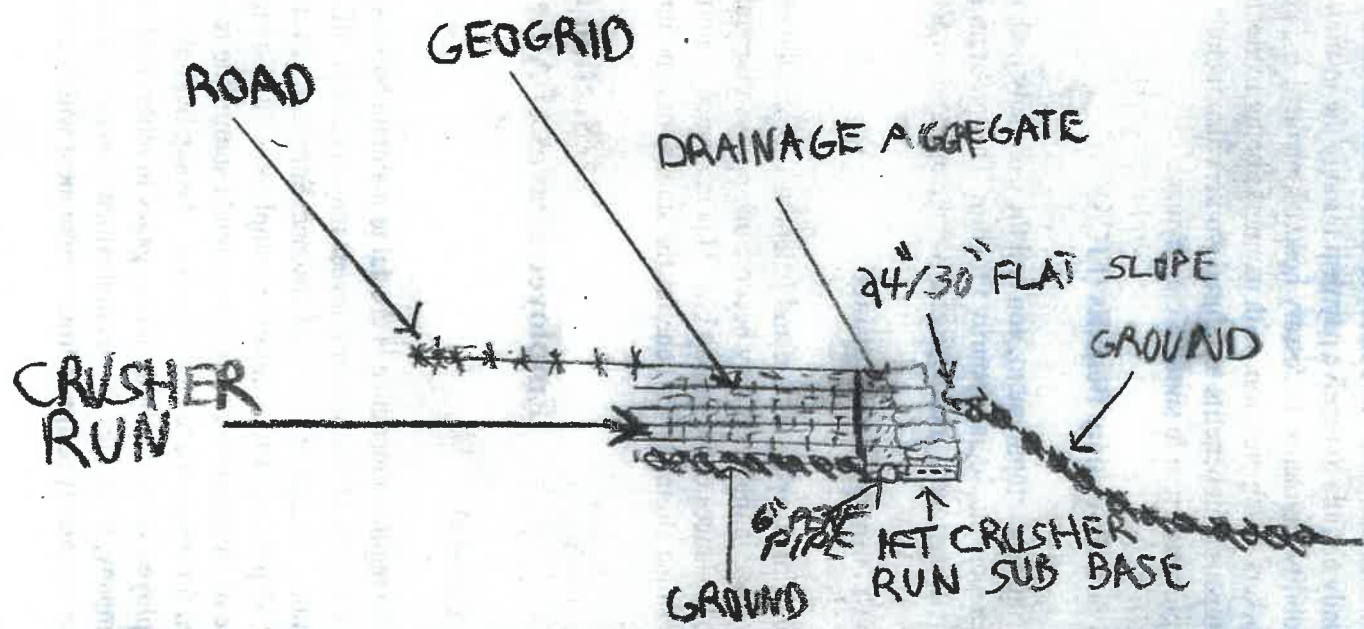


GOODCHILD PROPERTY 1"=10'
1419 THORNTON HEIGHTS
ENGINEERED RETAINING WALL SECTION VIEW



KEY

- * --- CRUSHER RUN
- * [] DRAINAGE AGG
- * — GEOGRID
- * [] BOULDERS
- * 0.6" PERF. PIPE
- * ROAD ***
- * [] BOULDER
- * [] GROUND



GOODCHILD PROPERTY 1"=10'
 1419 THORNTON HEIGHTS

ENGINEERED RETAINING WALL SECTION ELEVATION VIEW



